MOUNTAIN VILLAGE

DINING

1. **THE CABIN** Casual 3rd-floor bar & grill in the Arrowhead Mall featuring American fare & views of the mountain. 406-995-4244
2. **CARABINER** (Summit Hotel) Global inspired cuisine. Lunch, après, & dinner. 406-995-8075
3. **CHET'S BAR & GRILL** (Huntley Lodge) Classic American style cuisine. Family-friendly lunch, après, and dinner. 406-995-5784
4. **HUNGRY MOOSE MARKET** (The Exchange) Grocery, produce, deli, beverages and wine. 406-995-3075
5. **M BY THE ALINEA GROUP** (Village Center) Experience an exclusive four-month culinary residency featuring Chef Grant Achatz.
6. **MOCHA IN THE HUNTLEY** (Huntley Lodge) Espresso, pastries, and grab and go. 406-995-5542
7. **MONTANA JACK** (The Exchange) Specialty burgers, comfort food, and over 30 beers on tap. Lunch, après, & dinner. 406-995-5786
8. **PEAKS CHOPHOUSE & WINE LOUNGE** (Summit Hotel) Breakfast, lunch, après and dinner. 406-995-8076
9. **SCISSORBILLS** Nachos, wings and burgers. Serving local beer, wine and cocktails with ample live music. Located in the Arrowhead Mall. 406-995-4933
10. **TREELINE COFFEE** (Village Center) Handcrafted seasonal coffee for the everyday adventurer.
11. **UMBRELLA BAR** (Mountain Village Plaza) Après bar serving craft cocktails, beer, & wine.
12. **WESTWARD SOCIAL** (The Exchange) Elevated comfort food. Lunch, dinner, and craft cocktails. 406-995-5723
13. **YETI DOGS** (Snowcrest Lodge) Featuring all beef franks, high quality toppings, and local Montana buns and ice cream.
14. **VISTA HALL** Offering indoor and outdoor seating for guests taking a ski break, warming up, or grabbing a bite to eat.
    - **3 FORKS DELI** Fresh deli and hot sandwiches, chef inspired soups and chili bar, with a large selection of plant based options and prepared salads.
    - **CAFÉ & BAKERY** Illy coffee selections and espresso drinks, fresh made smoothies and juices along with a variety of fresh pastries and croissants.
    - **DELUXE GRILL** Classic American burger along with french fries. Vegetarian options available.
    - **STONE FIRED PIZZA** Enjoy a creative selection of classic Sicilian style pizzas, available by the slice or grab a whole pizza.
    - **TAQUERIA** Variety of creative street tacos with an exciting rotation of specials including vegetarian options.
    - **VISTA BAR** Montana draft beers and creative craft cocktails with the best view in the Mountain Village.
    - **SUSHI + BOWLS** Sushi rolls, island inspired poke bowls and warming ramen bowls.

More info at bigskyresort.com/dining

SHOPPING

15. **BIG SKY CAP CO.** (The Exchange) A wide selection of Big Sky Resort caps and beanies. 406-995-5573
16. **BIG SKY CANDLE BAR** (The Exchange) Unique, Big Sky and mountain inspired candles and gifts. 406-995-5575
17. **BIG SKY SPORTS** (The Exchange) Offering bootfitting and a full line of the latest winter equipment & apparel. 406-995-5840
18. **HUNTLEY TRADING POST** (Huntley Lodge) Big Sky logo goods, unique souvenirs, and more. 406-995-5016
19. **LONE PEAK LOGO** (The Exchange) Quality assortment of Big Sky Resort souvenirs and logo wear. 406-995-5523
20. **PEAK PROS** (Village Center) Industry-leading assessments and custom-bootfittings specific to your foot and skiing ability. 406-995-5568
21. **PROVISIONS** (Summit Hotel) Luxury boutique offering high end products and other fashion inspired apparel. 406-995-8008
22. **RIDER'S ROOM** (Village Center) All your snowboard essentials including demo board rentals. 406-995-5844

More info at bigskyresort.com/shopping

RENTALS/REPAIR

When you rent with Big Sky Sports, you'll enjoy exclusive perks like Ski Valet service, Boyne Rewards benefits, and complimentary in-room delivery for Big Sky Resort hotel lodging guests. Our perfect fit guarantee ensures your comfort, allowing you to adjust your equipment at any slopeside location throughout your stay. Book online and save 20% at bigskyresort.com/rentals.

23. **BIG SKY SPORTS RENTALS** (Snowcrest Lodge) 406-995-5841
24. **BIG SKY SPORTS DEMO CENTER** (Snowcrest Lodge) 406-995-5849
25. **BIG SKY SPORTS SUMMIT PERFORMANCE RENTAL** (Summit Hotel) By appointment only. 406-995-5574
26. **BIG SKY SPORTS HUNTLEY RENTAL** (Huntley Lodge) By appointment only. 406-995-5681
27. **SKI & SNOWBOARD TUNING & REPAIR** (The Exchange) 406-995-5839
    - **BIG SKY SPORTS RENTAL DELIVERY** Ski and snowboard rentals delivered to your hotel room, condo, home, or cabin's door. 406-995-5574
    - **BIG SKY SPORTS MADISON RENTAL & REPAIR** (Madison Base) 406-993-6066

GUEST SERVICES & AMENITIES

28. **MOUNTAIN SPORTS** Our Mountain Sports pros provide lessons for all levels to help you improve technique, explore the mountain, or learn a new sport. From beginner to expert, our team is dedicated to unlocking your full potential on the slopes. Discover new terrain, tackle challenging runs, and develop a lifelong passion. Book now and elevate your skills. ***bigskyresort.com/lessons***

    Learn more about our winter activities at this location. ***bigskyresort.com/winter-activities***
29. **KID'S LESSONS MEETING AREA** Meet here for all kids camps and ski & snowboard lessons.
30. **ADULT LESSONS MEETING AREA** Meet here for all adult group lessons.
31. **CHILD CARE - LONE PEAK PLAYHOUSE** (Mountain Village & Madison Base) Daily childcare for children six months to eight years old available for morning, afternoon, or full-day reservations. Reservations are required. 406-993-2220
32. **SKI VALET** Overnight, day, and seasonal storage available at the Village Center. ***bigskyresort.com/skivalet***
33. **TICKET OFFICE** Your hub to access the mountain. Purchase lift tickets and add autocharge here. Tram access included with lift tickets. *Ikon, Mountain Collective, and select Big Sky Resort passes use Autocharge. ***Enable Autocharge***
34. **SOLACE SPA & RECOVERY LOUNGE** (Huntley Lodge) Relax, renew, and revitalize your body and spirit with our expert body treatments, facials, & massages. Elevate your mountain experience in the Recovery Lounge. A world-class, next-generation recovery zone, as used by the world's best athletes, skiers, and snowboarders. 406-995-5803. ***bigskyresort.com/spa***

TRANSPORTATION HUB The Skyline Bus offers free rides between Mountain village, Madison Base, and Town Center. Rides can also be requested on-demand using the Big Sky Connect App. ***skylinebus.com***

ACCESSIBILITY PARKING | **ACCESSIBILITY MOUNTAIN ACCESS**

RESTROOMS | **PARKING** | **GEAR STORAGE**

BIG SKY SKI PATROL & MEDICAL CLINIC
406-995-5880 (Ski Patrol) | 406-995-6650 (B2 UrgentCare)

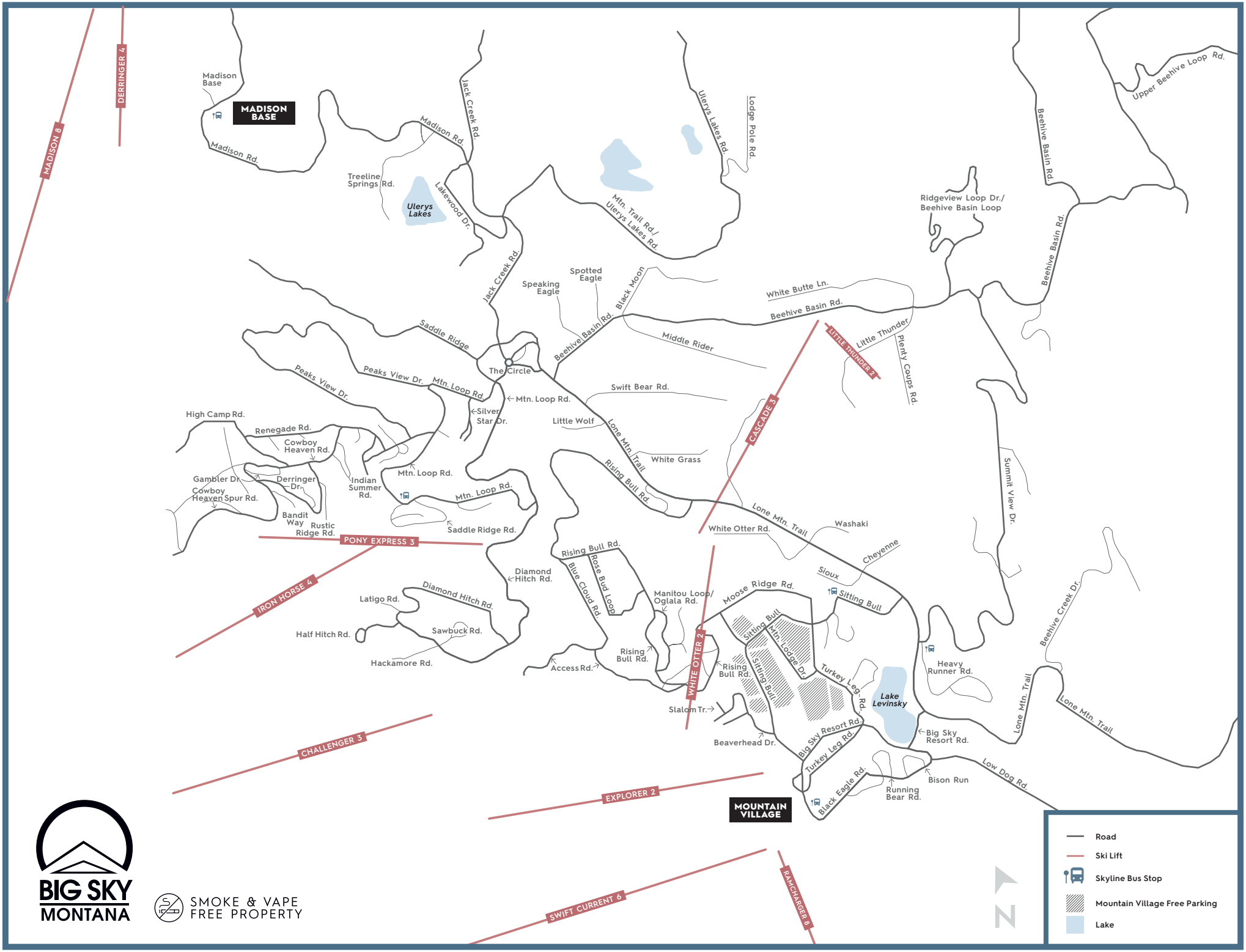
MADISON BASE
Madison Base
Madison Rd.
Madison Rd.
Jack Creek Rd.
Treeline Springs Rd.
Ulerys Lakes
Lakewood Dr.
Ulerys Lakes Rd.
Lodge Pole Rd.
Mtn. Trail Rd./ Ulerys Lakes Rd.
Jack Creek Rd.
Speaking Eagle
Spotted Eagle
Black Moon
Beehive Basin Rd.
White Butte Ln.
Beehive Basin Rd.
Ridgeview Loop Dr./ Beehive Basin Loop
Beehive Basin Rd.
Upper Beehive Loop Rd.
Saddle Ridge
Middle Rider
LITTLE THUNDER 2
Little Thunder
Plenty Coups Rd.
Peaks View Dr.
Peaks View Dr.
Mtn. Loop Rd.
The Circle
Mtn. Loop Rd.
Silver Star Dr.
Swift Bear Rd.
CASCADE 3
High Camp Rd.
Renegade Rd.
Cowboy Heaven Rd.
Little Wolf
Lone Mtn. Trail
White Grass
Rising Bull Rd.
Summit View Dr.
Gambler Dr.
Derringer Dr.
Cowboy Heaven Spur Rd.
Indian Summer Rd.
Mtn. Loop Rd.
Mtn. Loop Rd.
Bandit Way
Rustic Ridge Rd.
Saddle Ridge Rd.
Lone Mtn. Trail
Washaki
White Otter Rd.
Cheyenne
PONY EXPRESS 3
Rising Bull Rd.
Rose Bud Loop
Blue Cloud Rd.
Diamond Hitch Rd.
Sioux
Sitting Bull
IRON HORSE 4
Latigo Rd.
Diamond Hitch Rd.
Manitou Loop/ Oglala Rd.
Moose Ridge Rd.
Beehive Creek Dr.
Half Hitch Rd.
Sawbuck Rd.
Sitting Bull
Mtn. Lodge Dr.
Hackamore Rd.
Rising Bull Rd.
Access Rd.
WHITE OTTER 2
Rising Bull Rd.
Sitting Bull
Turkey Leg Rd.
Heavy Runner Rd.
Lake Levinsky
Slalom Tr.
Big Sky Resort Rd.
Lone Mtn. Trail
Lone Mtn. Trail
Beaverhead Dr.
Big Sky Resort Rd.
Turkey Leg Rd.
CHALLENGER 3
Bison Run
Low Dog Rd.
Black Eagle Rd.
Running Bear Rd.
EXPLORER 2
MOUNTAIN VILLAGE
SWIFT CURRENT 6
RAMCHARGER 8
MADISON 8
DERRINGER 4
Road
Ski Lift
Skyline Bus Stop
Mountain Village Free Parking
Lake
N
BIG SKY MONTANA
SMOKE & VAPE FREE PROPERTY

BIG SKY MONTANA

LEGEND

- Lift Line
- Real Estate Access Lift
- S1-thru-S8 Carpet Surface Lift
- Terrain Park and Size Designation
- Slow Ski Area
- Ski Area Boundary
- Snowshoe Trail
- Beginner
- Intermediate
- Advanced Intermediate
- Advanced
- Expert Terrain
- High Exposure
- Real Estate Access Trail
- Accessible
- Bubble ChairLift
- Heated Seat ChairLift
- Tram
- Gondola
- Backcountry Access Gate
- Beacon Training Area
- Sign Out with Ski Patrol
- Ski Patrol

Visit bigskyresort.com/snow for an up-to-date lift schedule. Certain lifts are subject to weather closures. Lift operation hours may vary with snow conditions, weather, patrol requirements, and peak time periods. To cross at the various access points, you must have valid pass media and a trail map for the area which you are entering.

FOR ON-MOUNTAIN EMERGENCIES CALL SKI PATROL AT **406-995-5880**

HH BRAND HOTELS
AMERICAN EXPRESS
Coca-Cola
Red Bull
GoPro
IKON PASS
MOUNTAIN COLLECTIVE

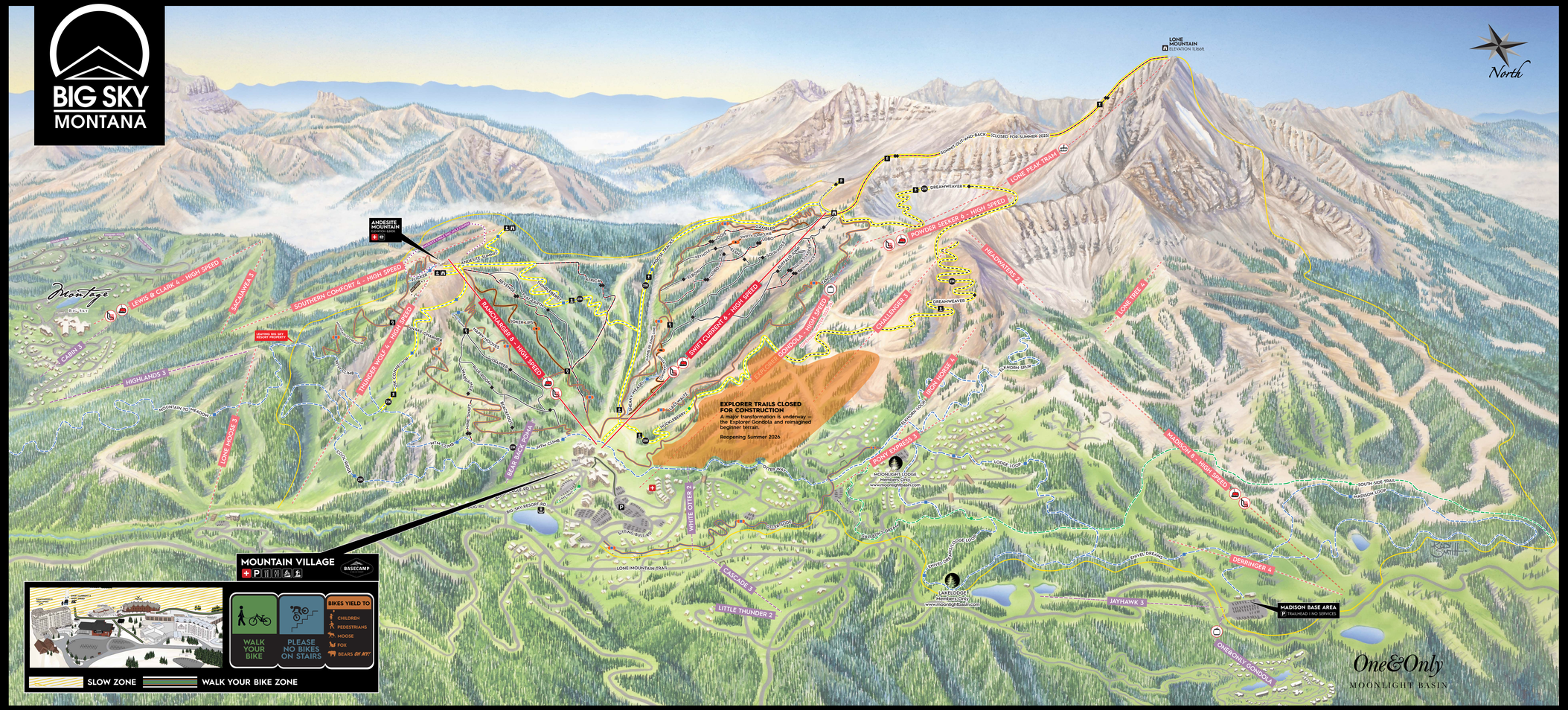

TRAILS & STATS

FREERIDE BIKE TRAILS

Freeride bike trails contain constructed enhanced/modified terrain, obstacles, and features such as jumps, berms, banks, bridges, drops, etc. created from dirt, wood or other materials. Freeride Trails may also incorporate Technical Trail features and designs. Freeride Trails may be built by hand and/or machine and are designed to be ridden downhill. The skills necessary to navigate Freeride Trails include negotiating variable terrain, such as jumps and drops.

	LAST WALTZ	SWIFT CURRENT
	TANGO	SWIFT CURRENT
	HAPPY HOOVES	RAMCHARGER
	GAMBLER	SWIFT CURRENT
	GAMBLER JUMP LINE	SWIFT CURRENT
	SNAKE CHARMER	RAMCHARGER
	MOUNTAIN TO MEADOW	RAMCHARGER
	JOKER LIPS	RAMCHARGER
	SWIFTY JUMP LINE	SWIFT CURRENT
	NINJA MARMOT	SWIFT CURRENT

TECHNICAL BIKE TRAILS

Technical bike trails are designed to embrace the natural shape and terrain of the mountain. Technical Trails may contain roots, gravel, rocks, logs, water crossings, jumps, drops and other natural characteristics and obstacles found in the natural environment, and may also include some man-made obstacles and bridges. Technical Trails may be built by hand and/or machine, and look largely natural. Technical Trails may be designated for one-way or bi-directional travel. Trails in this category may be shared with other types of trail users such as hikers and equestrians. The skills necessary to navigate Technical Trails include negotiating variable terrain, such as jumps and drops.

	UPPER TRAPPER	RAMCHARGER
	FLICKER	RAMCHARGER
	SNEAKY WEASEL	SWIFT CURRENT
	WARDANCE	RAMCHARGER
	BLUE ROOM	RAMCHARGER
	BLACKFOOT	RAMCHARGER
	SOUL HOLE	SWIFT CURRENT
	KEY HOLE	SWIFT CURRENT
	ELBOW	SWIFT CURRENT
	TRAPPER	RAMCHARGER
	FLAT EARTH	RAMCHARGER
	BUFFALO JUMP	SWIFT CURRENT
	AFRICA	RAMCHARGER
	YOGIS	SWIFT CURRENT
	MINE SHAFT	RAMCHARGER
	LOBO	SWIFT CURRENT
	REVENGE	RAMCHARGER
	JACOB'S LADDER	SWIFT CURRENT
	BROWN RICE	SWIFT CURRENT

LEGEND

PLEASE STAY ON DESIGNATED TRAILS ONLY

Chair Lifts	open	Closed	real estate access	
DH Technical Bike Trails	easier	more difficult	most difficult	expert
DH Freeride Bike Trails	easier	more difficult	most difficult	expert
XC Bike & Hiking Trails	easier	more difficult	most difficult	expert
Hiking Only Trails	easier	more difficult	most difficult	expert
Archery				
Disc Golf				
Area Boundary				

TRAIL — Zone markers are available on trails for your orientation. If you are in need of assistance, markers may be used to identify your location.

Medical Help | Parking | Hiking Only | Bike Pull Out | Dining | Scenic Overlook | Restrooms | Marina | 21K Loop

MOUNTAIN BIKER'S RESPONSIBILITY CODE Mountain biking involves the risk of serious injury or death. Your knowledge, decisions and actions contribute to your safety and that of others. Bikers should be advised that a green circle, blue square, or black diamond trail at one area is not the same as a similarly rated trail at another area. The system is a relative system that is only valid at this area. Bikers should work their way up, beginning with the easiest trails no matter what their ability level may be, until they are familiar with area ratings. **ALWAYS:**

1 **STAY IN CONTROL.** You are responsible for avoiding objects and people.
2 **KNOW YOUR LIMITS.** Ride within your ability. Start small and work your way up.
3 **PROTECT YOURSELF.** Use an appropriate bike, helmet, and protective equipment.
4 **INSPECT AND MAINTAIN YOUR EQUIPMENT.** Know your components and their operation prior to riding.
5 **BE LIFT SMART.** Know how to load, ride and unload safely. Ask if you need help.
6 **INSPECT THE TRAILS AND FEATURES.** Conditions change constantly; plan and adjust your riding accordingly.
7 **OBEY SIGNS AND WARNINGS.** Stay on marked trails only. Keep off closed trails and features. Ride in the direction indicated.
8 **BE VISIBLE.** Do not stop where you obstruct a trail, feature, landing, or are not visible.
9 **LOOK OUT FOR OTHERS.** Look both ways and yield when entering or crossing a road or trail. When overtaking, use caution and yield to those ahead.
10 **COOPERATE.** If involved in or witness to an incident, identify yourself to staff. Please assist and report the incident by calling 406.995.5880.
11 **LEAVE NO TRACE.** Do not feed, provoke, or approach wildlife.

In case of accident For assistance call (406)995-5880. If traveling on-trail, you may be asked for the trail name, and trail ZONE number if pertinent to your location. After hours emergencies dial 911. Big Sky Resort's summer trails and surrounding terrain include rugged and remote areas. Response and rescue times can be lengthy. For your safety, plan ahead, go with a partner, carry appropriate gear, and recreate within your personal ability range. WARNING: Explosive devices are used in avalanche mitigation during winter.

There may be unexploded devices on the mountain. DO NOT TOUCH. Report the device location by calling 406-995-5880.

During the summer season, access to Big Sky Resort for recreational purposes is free of charge. A lift ticket is required for the privilege of riding the chair lift(s), but lift tickets do NOT create access to Big Sky Resort.

FOR ASSISTANCE CALL (406) 995-5880, AFTER HOURS EMERGENCIES DIAL 911

KEEP THE BIG SKY BIKE PARK GROWING THE RIGHT WAY - STAY ON DESIGNATED TRAILS & LEAVE NO TRACE.

LIFT ACCESS

MOUNTAIN BIKING
DAILY 10 A.M. - 5 P.M.

SCENIC LIFT
DAILY 10 A.M. - 4:45 P.M.

RAMCHARGER 8 - HIGH SPEED

SWIFT CURRENT 6 - HIGH SPEED

Select trails will be intermittently impacted by construction this summer. Check real-time status for lifts and trails online.

BIGSKYRESORT.COM/CONDITIONS

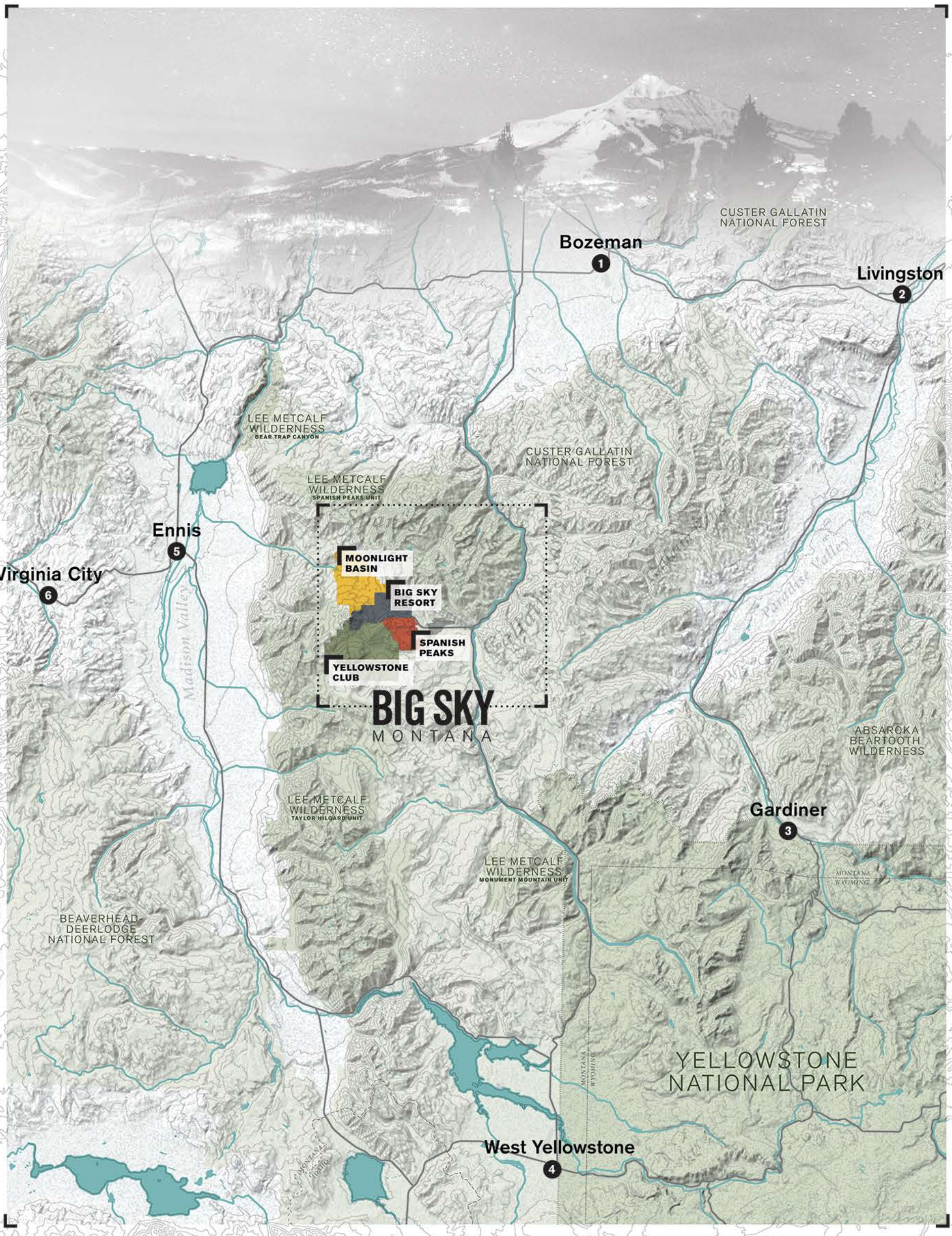

BIG SKY

Thriving mountain community with spectacular scenery and world-class outdoor recreation.
Set right in the heart of it all.

DESTINATIONS

5 MILES

1 Bozeman
Vibrant western city offering mix of arts, dining and recreation. Home to Montana State University.

2 Livingston
Historic town on the Yellowstone River. Southwestern Montana fly fishing and cultural mecca.

3 Gardiner
Gorgeous Paradise Valley scenery. North Entrance to Yellowstone National Park.

4 West Yellowstone
Wildlife, shopping, year-round recreation. West Entrance to Yellowstone National Park.

5 Ennis
Scenic western ranching town on the Madison River. Mountain views, world-famous fly fishing.

6 Virginia City
Restored 1860's Old West Gold Rush town. National Historic Landmark.

2024/2025 BSCO Winter Trails

BIG SKY COMMUNITY ORGANIZATION

Community Trails Open to:

Ski | Snowshoe | Walk | Fat Bike | Dog

PLOWED WINTER TRAILS
- Lone Peak Trail | EASY | B45

GROOMED WINTER TRAILS
- Community Park Loop | EASY | W2
- Crail Trail | EASY | B41
- Far East | EASY | W3
- Goldenstone | EASY | W7
- Little Willow Way | EASY | B43
- Town Center South Outer Loop | EASY | W6
- Ousel Falls Road Trail | EASY | B55
- South Fork Loop | INTERMEDIATE | B53
- Spruce Cone | EASY | W8
- H&U Groomed | INTERMEDIATE | B58
- Simkins | EASY | W11
- SF5 | EASY | W12
- Linear Trail | EASY | W14
- Quarry | EASY | W13

UNGROOMED WINTER TRAILS
- Black Diamond Trail | INTERMEDIATE | B42
- Uplands Trail | INTERMEDIATE | B54
- Hummocks Trail | INTERMEDIATE | B52
- Ousel Falls | EASY | B55

Lone Mountain Ranch—XC SKI ONLY (pass required)
Purchase a day pass at LoneMountainRanch.com

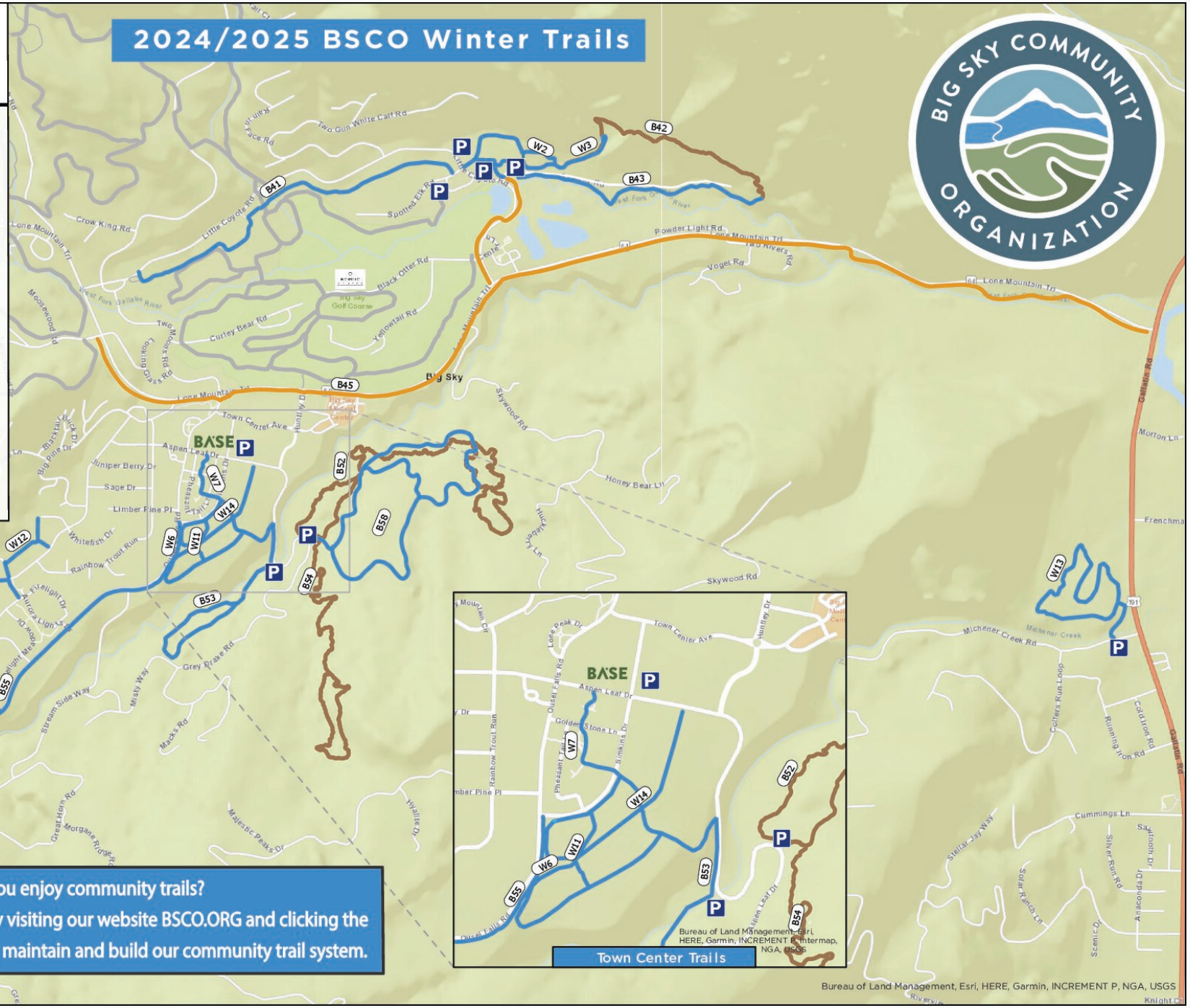

Do you enjoy community trails?
Show your love of trails by visiting our website BSCO.ORG and clicking the donate button to help us maintain and build our community trail system.

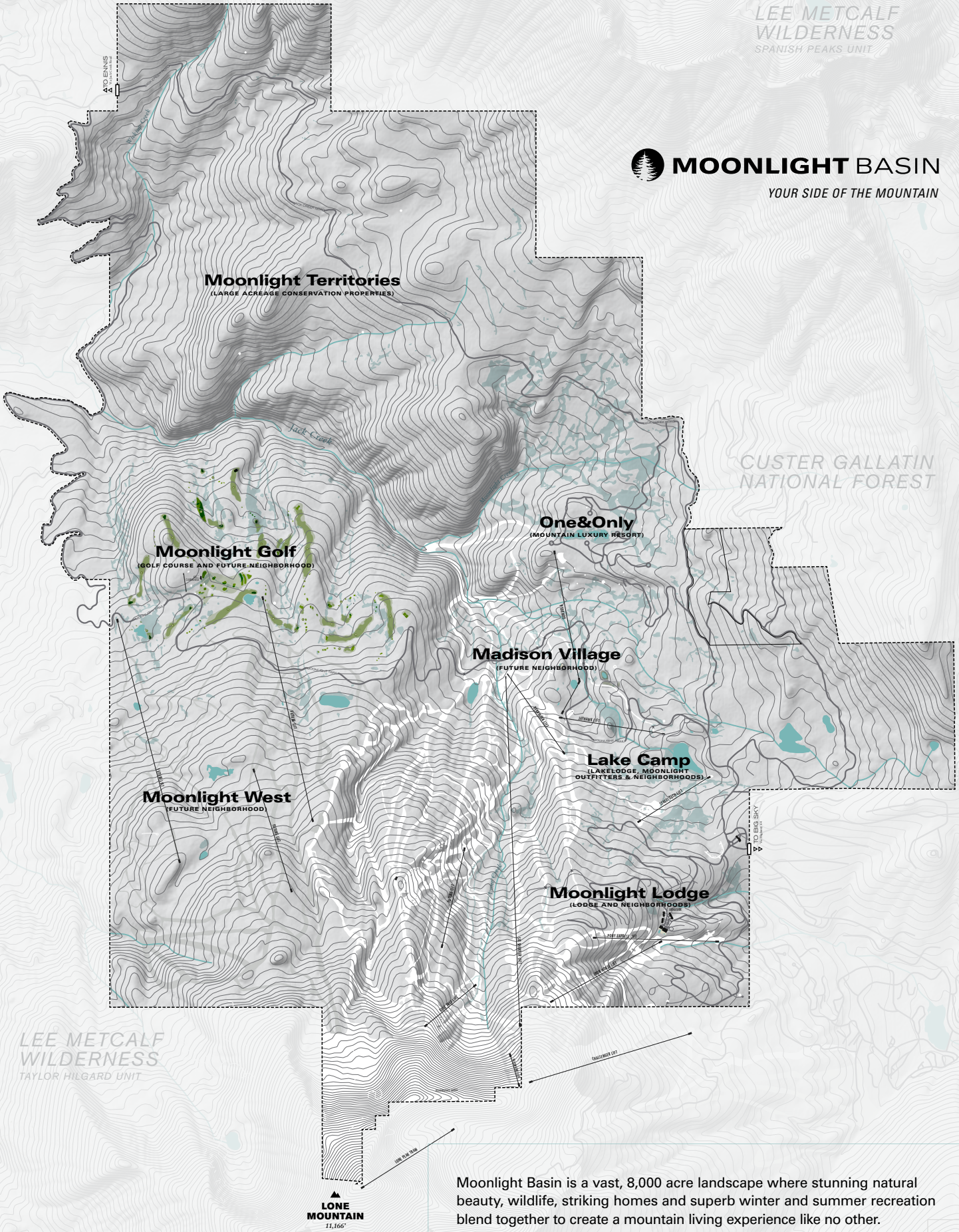

Moonlight Basin is a vast, 8,000 acre landscape where stunning natural beauty, wildlife, striking homes and superb winter and summer recreation blend together to create a mountain living experience like no other.

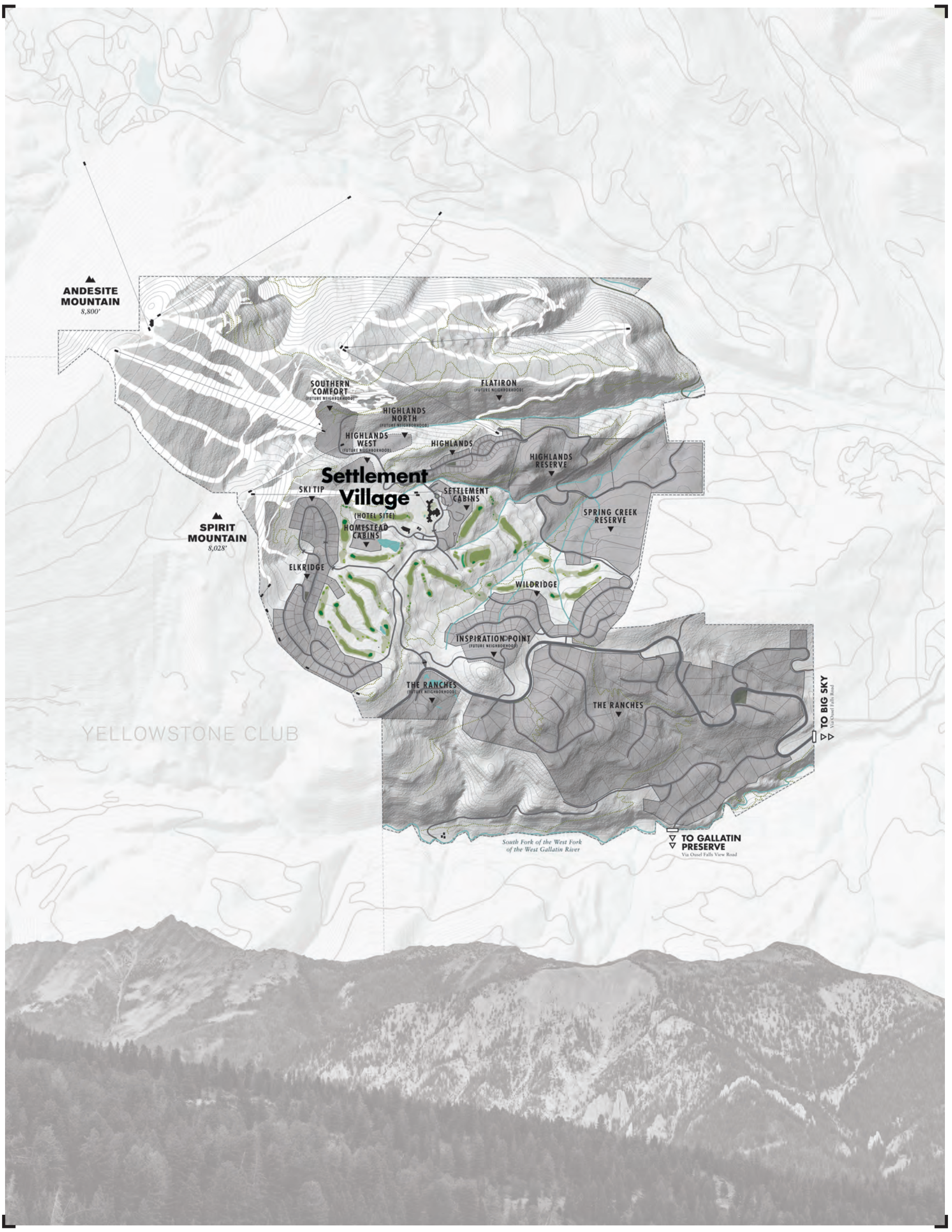

SPANISH PEAKS
— MOUNTAIN CLUB —

A world-class private Mountain Club that features an exceptional combination of stunning views, outdoor recreation and adventures, creature comforts and Montana hospitality.

NEIGHBORHOODS

0.5 MILES

Settlement Village
Set in the heart of Spanish Peaks, site of the Clubhouse and proposed Luxury Hotel.

Highlands
Ski-in/ski-out neighborhood featuring beautifully-crafted mountain homes.

Inspiration Point
Future neighborhood where mountain living can be enjoyed in a tranquil, inspiring setting.

Southern Comfort
Future slopeside village to be built at the base of the Southern Comfort ski lift.

Flatiron
Exclusive future neighborhood with incomparable panoramic views of the surrounding mountains.

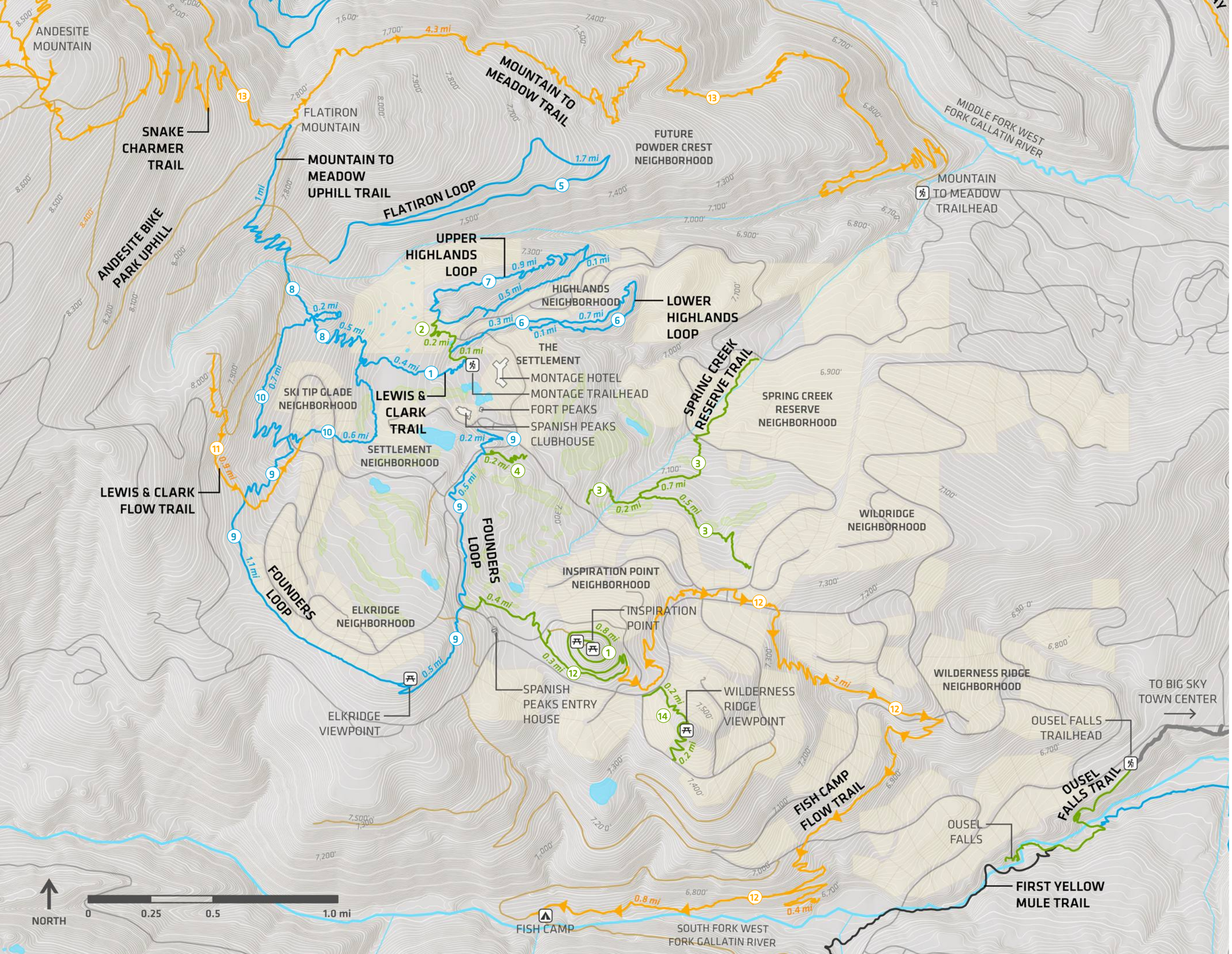

SPANISH PEAKS SUMMER TRAILS

MULTI-USE TRAILS

1. Inspiration Point Trail
2. Highlands Traverse Trail
3. Spring Creek Reserve Trail
4. Clubhouse Loop
5. Flatiron Loop
6. Lower Highlands Loop
7. Upper Highlands Loop
8. Mountain to Meadow Uphill Trail
9. Founders Loop
10. Lewis & Clark Trail

DOWNHILL MOUNTAIN BIKE TRAILS

11. Lewis & Clark Flow Trail
12. Fish Camp Flow Trail
13. Mountain to Meadow Trail

HIKING TRAILS

14. Wilderness Ridge Hiking Trail

LEGEND

- Trailhead
- Viewpoint/Overlook
- Campsite
- Beginner Trail
- Intermediate Trail
- Expert Trail
- Downhill Mountain Bike Trail
- Paved Path
- Dirt Road
- Big Sky Resort Ski Lift

DIGITAL MAP

Scan this QR code for a mobile phone version of this map to track your location in real time.

YELLOWSTONE CLUB

TETONS
TAYLOR-HILGARDS
SPHINX MOUNTAIN ELEVATION: 10,876'
THE HELMET ELEVATION: 9,652'
EGLISE ROCK ELEVATION: 9,573'
PIONEER MOUNTAIN ELEVATION: 9,860'
EGLISE YURT
SILVER TIP LIFT
GREAT BEAR LIFT
EGLISE LODGE
LENS HILL
LITTLE DIPPER LIFT
EGLISE MOUNTAIN (SEE BACKSIDE FOR DETAILS)
CLOSED AREA
EGLISE GONDOLA
THE CLUBHOUSE
ALPINE GREENS LIFT
YC GOLF COURSE
DESIGNED BY TOM WEISKOPF
THIRD YELLOWMULE CREEK
EGLISE - VILLAGE GONDOLA CONNECTOR
MAGIC CARPET
WARREN MILLER LODGE /VILLAGE ELEVATION: 7,160'
ANDESITE POINTE LIFT
HALLWAY
HOMEWARD BOUND
MEADOW LIFT
FANDANGO LIFT
HIDEAWAY LIFT
ENTRANCE TO BIG SKY VIA SOUTHERN COMFORT LIFT
RETURN TO YELLOWSTONE CLUB
ANDESITE MOUNTAIN ELEVATION: 8,850'
ANDESITE RIDGE LIFT
ALECAT
HIGHWAY 102
SUNSET BOULEVARD
RIVER CROSSING LIFT
MEADOWLARK
CHICKADEE
MOCKINGBIRD
SOUTHERN CROSS LIFT
PINE RIDGE LIFT
GOSHAWK
PTARMIGAN
YELLOW HAMMER
BLUE BIRD
COW FLATS
COW FLATS LIFT
ENTRANCE TO BIG SKY BASE AREA
SOUTHERN COMFORT LIFT
DEEP SOUTH
SACAJAWEA
EL DORADO
PONDEROSA
RAMCHARGER LIFT
BIG SKY SKI RESORT
BIG SKY SKI AREA BOUNDARY
SKI AREA BOUNDARY
MUDDY CREEK
HELL-JAM
LODGE LIFT
PIONEER
ENCLAVE
TIMBERLINE CAFE
MOUNTAIN LIFT
THE SHOULDER
PIONEER BOWL
WIDE RECEIVER
QUARTERBACK SNEAK
AD HOC
MAJESTIC MEADOWS
SONNY BOY
TOOTH FAIRY
MUSIC CITY
PINSTRIPE ALLEY
OLD IRONSIDES
CABIN FEVER
OVER THE RAINBOW
RAINBOW LODGE ELEVATION: 8,375'
AMERICAN SPIRIT
HURLEY'S HIGHWAY
RABBIT RUN
EDRA'S
AMERICAN SPIRIT YURT
EYE OF THE NEEDLE
DREAM CATCHER
HARRY'S WATER ROAD
OCTANE
ZINGER
LAPRINTH
ANCIENT MARINER
HEAVEN'S GATE
MANIAN SPEEDWAY
THE SNAKE
BOSTON TREE PARTY
FAMILY TREE
POWDER PIG PARK
AMERICAN SPIRIT LIFT
UNDER THE RAINBOW
IN THE ROUGH
RIDGEROAD - ACCESS TO EXPERT RUNS ONLY
PIONEER GULLY
FIRST HOUR GLASS
SECOND HOUR GLASS
ELEVATOR SHAFT
STEIN'S
LUKE-N-NATER
CORNER POCKET
PINNACLES
APRON
DROP OFF
FEATHER
DREAM CATCHER
LAKE LIFT
BEGINNER'S LUCK
NAMASTE
MIDDLE CHING
BEETLEMANIA
BACKTRACK
MARTY'S PARTY
CHING FOREST
PRIM PLACE
MAC N' TREES
HOODOO MEADOWS
MULLIGAN
HAP'S HAZARD
LITTLE WING
DOLANATOR
GLADIATOR
PIONEER GLADES
KAELA'S BROTHERS
LAUGHING LISA
DOLLINGER'S DESCENT
HOWARD'S END
JAMYN RIDGE
SOUTH FORK OF THE WEST FORK OF THE GALLATIN RIVER
CLOSED AREA
SKI AREA BOUNDARY
BIG SKY SKI AREA BOUNDARY
SHEDHORN LIFT
JAMES MEHUES

LEGEND

- EASIEST
- MORE DIFFICULT
- MOST DIFFICULT
- EXPERTS ONLY
- KIDS' TRAIL
- NORDIC TRAIL
- HOME ACCESS TRAIL
- TERRAIN PARK
- RACE AREA
- SLOW SKIING AREA
- SKI PATROL (406) 995-7166
- RESTAURANT
- COMFORT STATION
- RESTROOMS

11/24

-TRAIL MAP-

YELLOWSTONE CLUB



YELLOWSTONE CLUB®

P.O. Box 161097 | Big Sky, Montana 59716
(888) 700-7748 | (406) 995-4900
www.yellowstoneclub.com

10/25

-IMPORTANT NUMBERS-

OUTDOOR PURSUITS	(406) 993-2126
SKI PATROL	(406) 995-7166
NON-SKI EMERGENCIES	(406) 993-2002
YC CONCIERGE	(406) 995-7370
YC OUTFITTERS RENTAL AND REPAIR	(406) 995-7395

MOUNTAIN ACTIVITIES

RACE COURSE

Yellowstone Club's race course is set every Thursday through Sunday and equipped with a self-timer and quick gates. Join us for the Member Race Series, which includes several scheduled races throughout the season. For more information about the race course and Member Race Series, please contact our Outdoor Pursuits team.

TERRAIN PARKS

The terrain parks are for riders of all ages and abilities to enjoy. Sonny Boy Terrain Park, located on the Sonny Boy Run, and Eglise Terrain Park, located on Corey Fest, consists of rails, boxes, and other fun, medium to large-sized features. Please read and obey all posted signs, instructions, and warnings before using Freestyle Terrain.

KIDS ADVENTURE AREA

Scattered throughout the mountain are several kid adventure areas, filled with obstacles, trails, and warming huts. These runs are very popular among YC youth.

MOUNTAIN STATS

- Total Skiable Acreage – 2,900 acres
  - Pioneer & Andesite - 2,200 acres
  - Eglise - 700 acres
- Base Village Elevation – 7,160 feet
- Peak Elevation – 9,860 feet
- Vertical Drop – 2,700 feet
- Annual Average Snowfall – 300 inches/year
- 22 Lifts
- 100+ Runs
- Longest Run – 3.26 miles

SNOWSPORTS

YC offers a variety of on-snow programs for outdoor enthusiasts of all ages and skill levels. All programs emphasize safety and enjoyment, foster individual growth, and teach technique and an appreciation for the environment. For more information please contact our Outdoor Pursuits team at outdoorpursuits@yellowstoneclub.com or (406) 993-2126.

– YOUR RESPONSIBILITY CODE –

- Always stay in control. You must be able to stop or avoid people or objects.
- People ahead or downhill of you have the right-of-way. You must avoid them.
- Stop only where you are visible from above and do not restrict traffic.
- Look uphill and avoid others before starting downhill or entering a trail.
- You must prevent runaway equipment.
- Read and obey all signs, warnings, and hazard markings.
- Keep off closed trails and out of closed areas.
- You must know how and be able to load, ride and unload lifts safely. If you need assistance, ask the lift attendant.
- Do not use lifts or terrain when impaired by alcohol or drugs.
- If you are involved in a collision or incident, share your contact information with each other and a ski area employee.

MOUNTAIN SAFETY

While snow safety and avalanche mitigation efforts help reduce the risk of avalanches, avalanches and snow slides may occur at ski areas, both inside and outside of the posted boundaries. Avalanches are an inherent risk of the sport due to the nature of snow and its accumulation on steep, mountainous terrain. Become educated on how to reduce the risk of injury or death from avalanches through your own actions and awareness.

Helmets are strongly recommended as they may make a difference in reducing or preventing some (but not all) head injuries. Yellowstone Club encourages guests to educate themselves on the benefits and limitations of helmets. If you wear a helmet, make sure you have the proper fit and that it has not been damaged. Remember that wearing a helmet does not make you invulnerable to serious injuries and you must at all times ski/ride responsibly and within your ability.

WHITEBARK PINE FRIENDLY SKI AREA

Here at Yellowstone Club we are committed to conserving the threatened (under the Endangered Species Act) tree species whitebark pine throughout our property. We have been formally recognized by the Whitebark Pine Ecosystem Foundation as a Whitebark Pine Friendly Ski Area.

For detailed safety information, please visit the Winter Safety page on our Yellowstone Club Member Website under 'Ski'.

Additional safety resources are also available at skisafety.us.